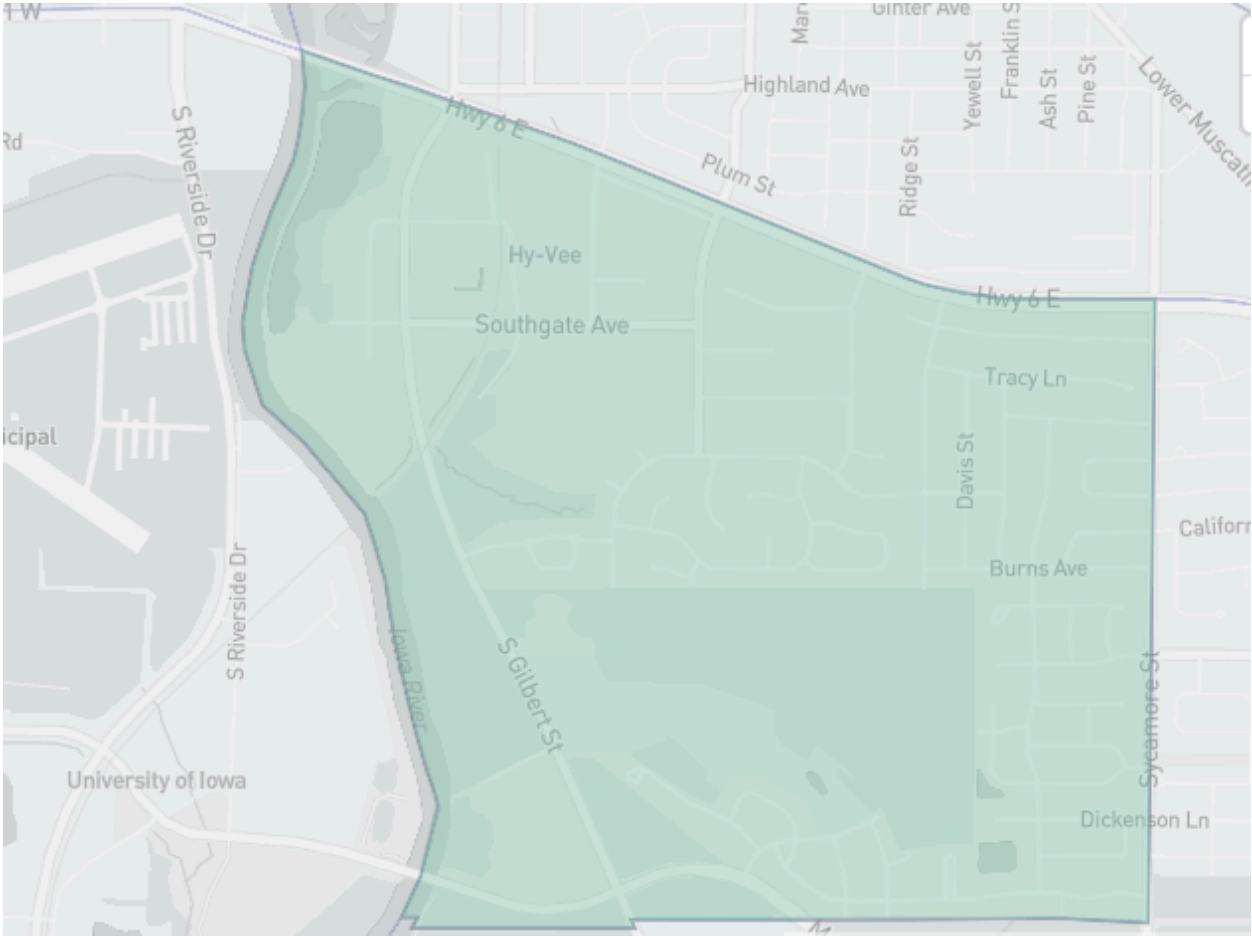


**Appendix A** Sixty-three point six percent (63.6%) of geocoded respondents live in just five census tract neighborhoods, including four contiguous, racially diverse, and low-income census tracts on the southside and far east sides of Iowa City and a fifth low-income and racially diverse neighborhood in inner-city Coralville.

- 1. **Census tract 18.02**, which includes the mixed-density, multifamily Broadway St, Taylor Dr, and Southgate Ave neighborhoods south of Hwy 6 E and east of the river.
- 2. **Census tract 18.01**, which includes the high-density, multifamily Lakeside Dr neighborhood south of Hwy 6 E and southwest of Industrial Park Rd.
- 3. **Census tract 104.01**, which includes mobile home parks south of Hwy 6 E on both sides of Riverside Dr.
- 4. **Census tract 105.01**, which includes mobile home parks east of Scott Boulevard.
- 5. **Census tract 3.07**, Coralville north of 2nd St between 10th and 22nd Ave.

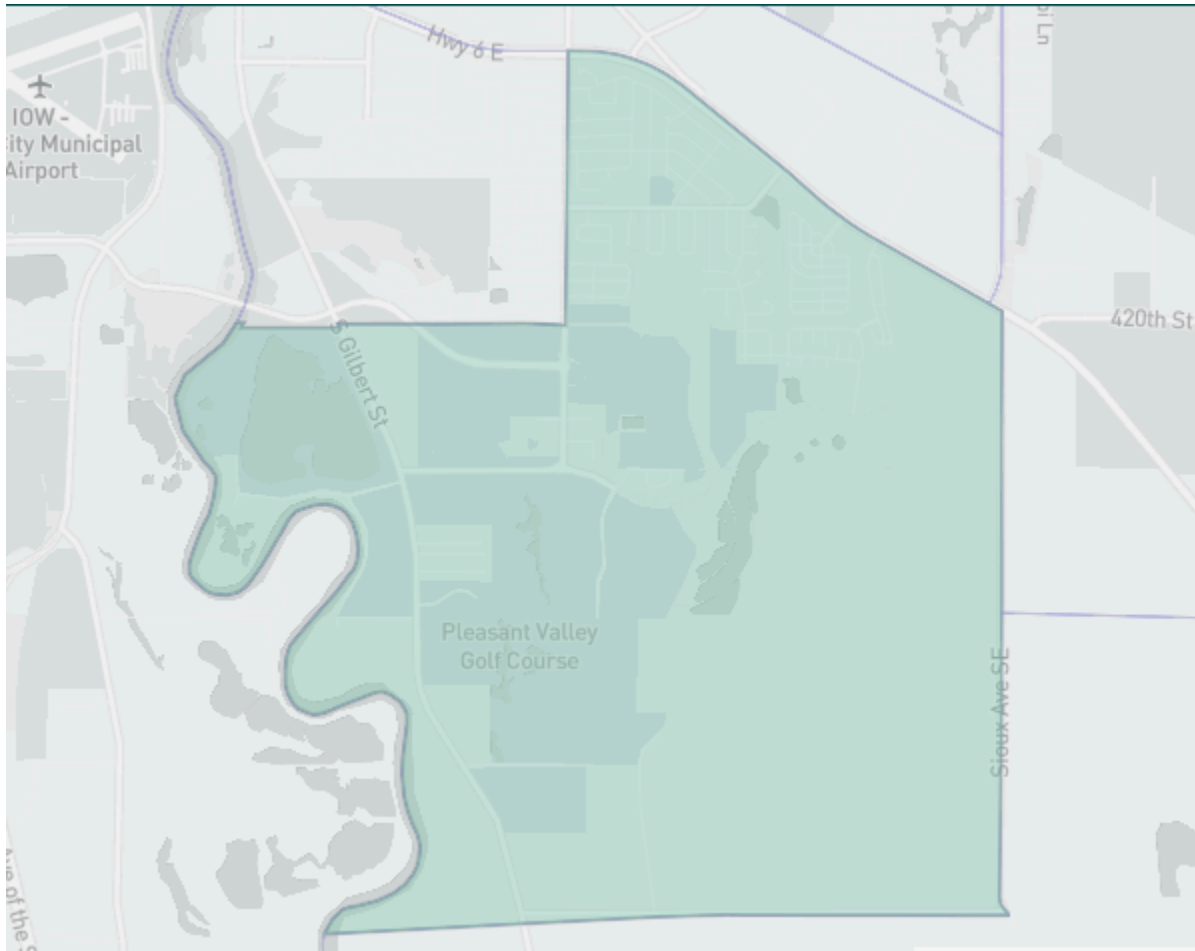
**Census tract 18.02**

98 respondents (24.9% of geocoded respondents)



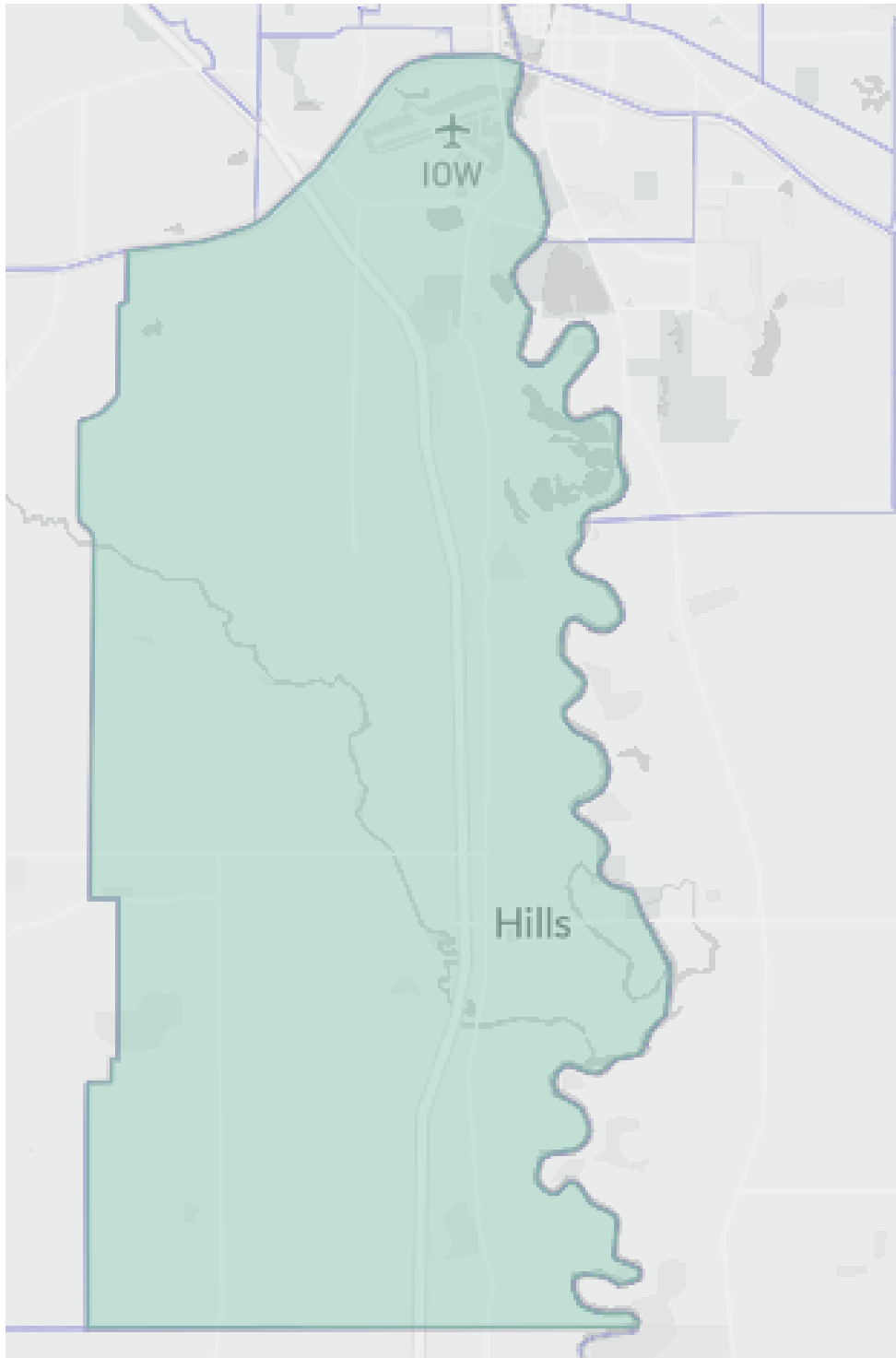
**Census tract 18.01**

42 respondents (10.7% of geocoded respondents)



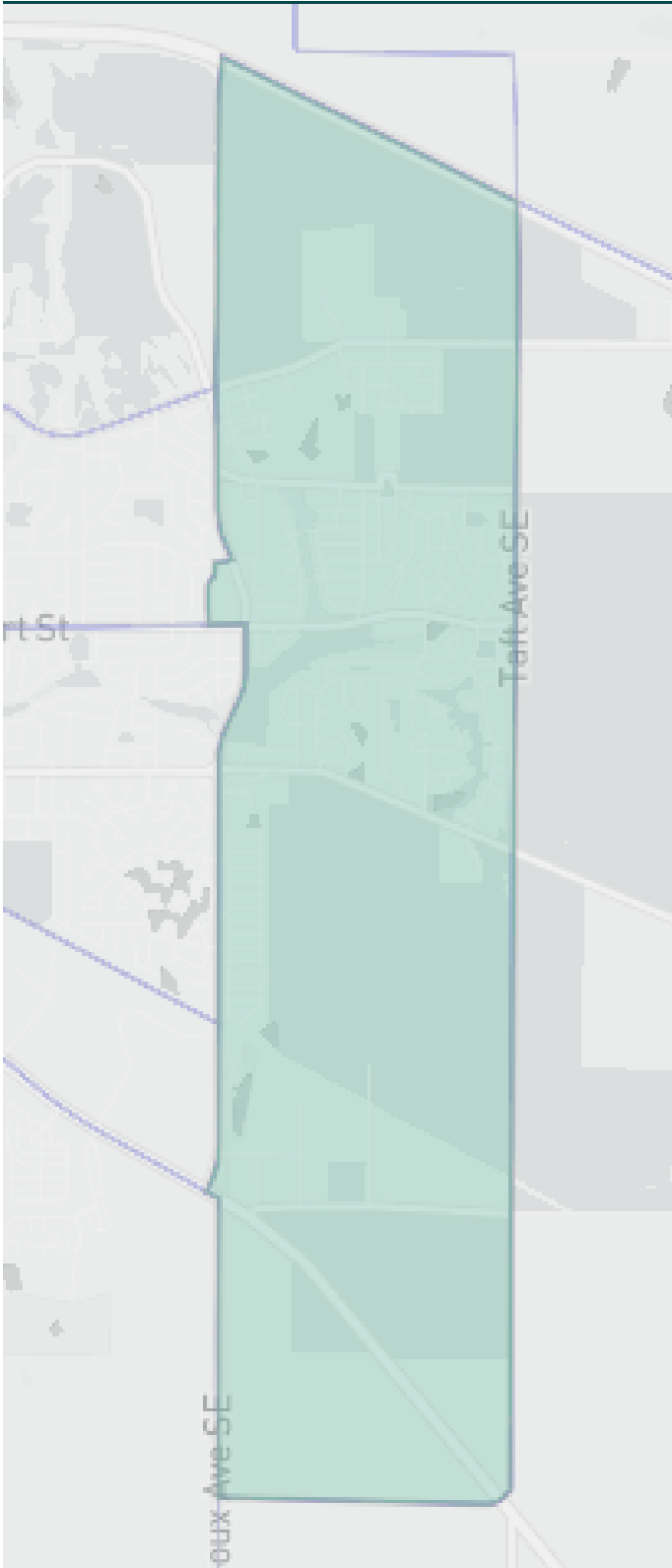
**Census tract 104.01**

42 respondents (10.7% of geocoded respondents)



**Census tract 105.01**

39 respondents (9.9% of geocoded respondents)



**Census tract 3.07**

29 respondents (7.4% of geocoded respondents)

